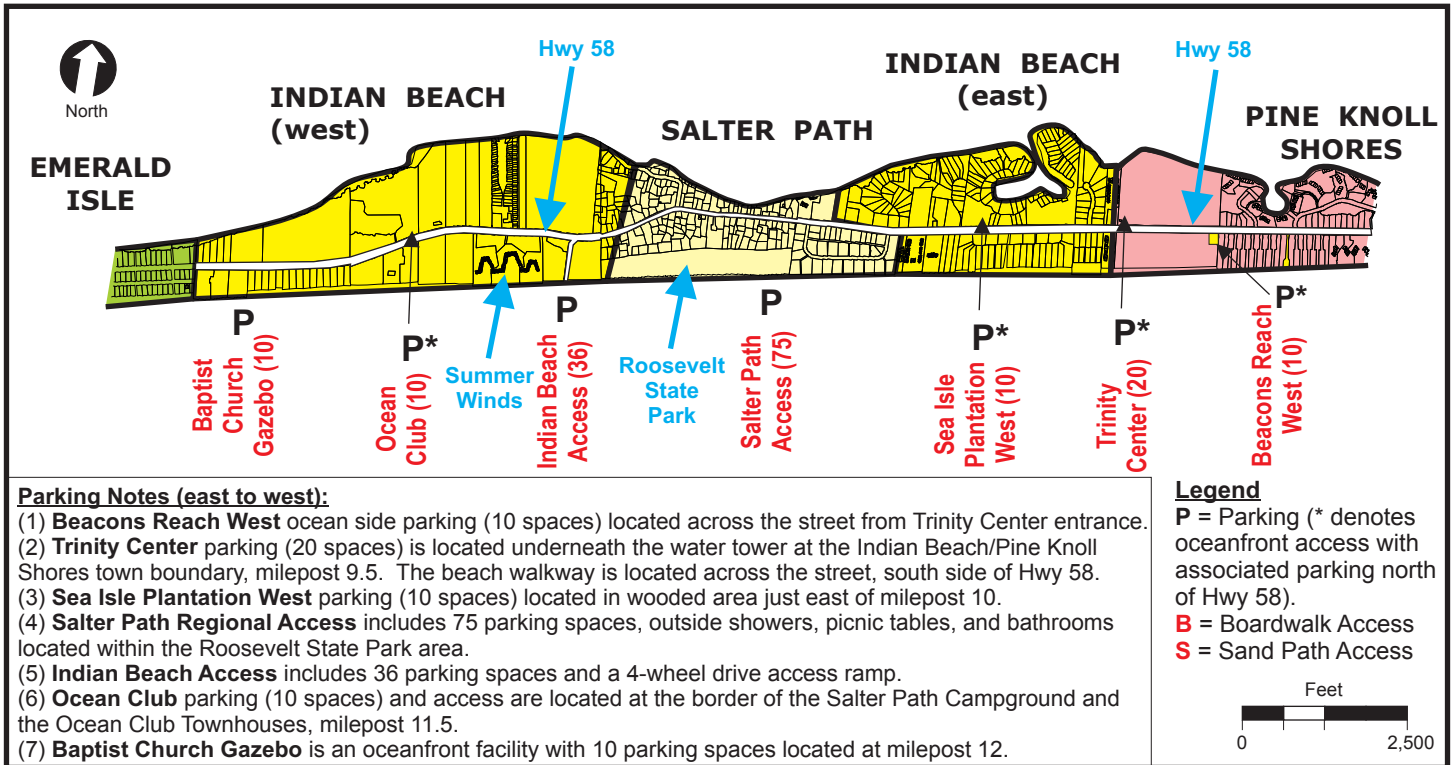
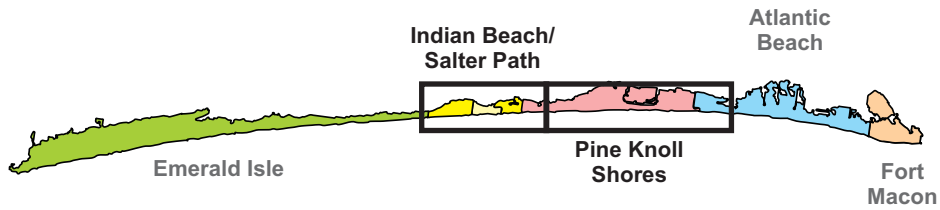


BEACH PARKING & ACCESS LOCATION MAP

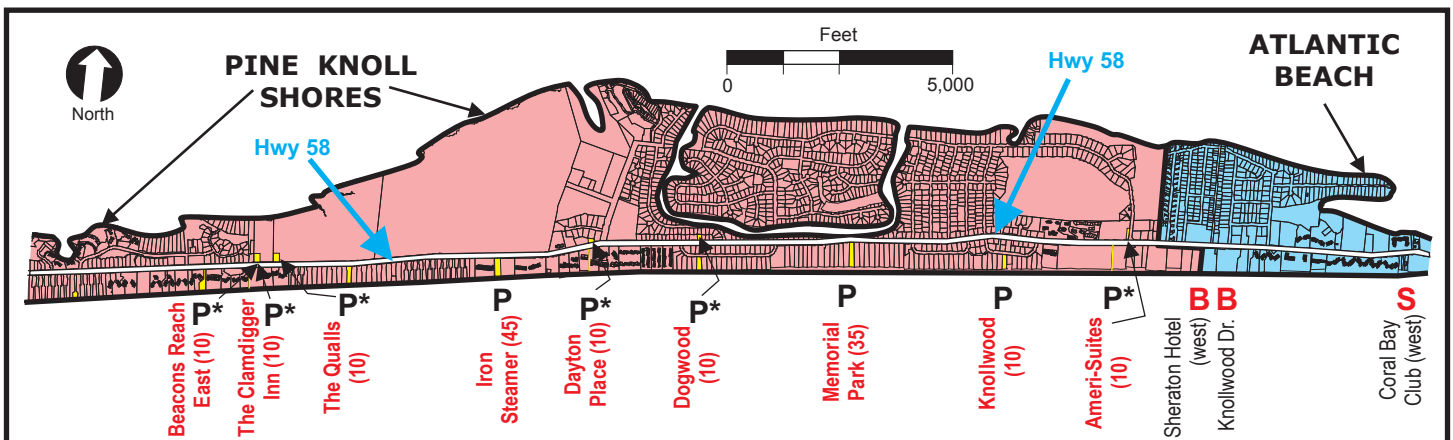
INDIAN BEACH, SALTER PATH, PINE KNOLL SHORES

Bogue Banks, Carteret County



Parking Notes (east to west):

- (1) **Beacons Reach West** ocean side parking (10 spaces) located across the street from Trinity Center entrance.
- (2) **Trinity Center** parking (20 spaces) is located underneath the water tower at the Indian Beach/Pine Knoll Shores town boundary, milepost 9.5. The beach walkway is located across the street, south side of Hwy 58.
- (3) **Sea Isle Plantation West** parking (10 spaces) located in wooded area just east of milepost 10.
- (4) **Salter Path Regional Access** includes 75 parking spaces, outside showers, picnic tables, and bathrooms located within the Roosevelt State Park area.
- (5) **Indian Beach Access** includes 36 parking spaces and a 4-wheel drive access ramp.
- (6) **Ocean Club** parking (10 spaces) and access are located at the border of the Salter Path Campground and the Ocean Club Townhouses, milepost 11.5.
- (7) **Baptist Church Gazebo** is an oceanfront facility with 10 parking spaces located at milepost 12.



Parking Notes (east to west):

- (1) **Ameri-Suites** access is positioned along the western boundary of the Atlantis Lodge, south of Hwy 58 with associated parking located at the intersection of Oakleaf Drive & Hwy 58.
- (2) **Knollwood** oceanfront parking (10 spaces) and access, emergency ramp.
- (3) **Memorial Park** is an oceanfront facility located west of milepost 6 and includes 35 parking spaces, an overlook deck, and a picnic table.
- (4) **Dogwood** includes an oceanfront wooden walkway with an associated wood fenced parking lot located across the street along Hwy 58.
- (5) **Dayton Place** includes an oceanfront walkway with associated parking located across the street on Hwy 58 near the Fire/EMS building.
- (6) **Iron Steamer** is a regional, oceanfront area (45 parking spaces) located just west of the former Iron Steamer fishing pier, near milepost 7.5 and includes a bathroom facility, showers, etc.
- (7) **The Qualls** includes an oceanfront walkway within the Beacons Reach/Maritime West subdivision and associated parking located 0.25 miles west of the access, situated across Hwy 58, near the Clamdigger Inn.
- (8) **The Clamdigger Inn** - Parking (20 spaces total) is within a gated public complex located north of Hwy 58 at the Clamdigger Inn. The walkway to the beach is located across the street, on the south side of Hwy 58, west of the Clamdigger.
- (9) **Beacons Reach East** ocean side access with associated parking east of the access at the Clamdigger Inn.